

# GETTING TO

## Building Gk


Burg. s' Jacobplein 51, 3015 CA Rotterdam



Building Gk is next to Erasmus MC Rochussenstraat. When standing in front of the entrance to building Erasmus MC Rochussenstraat, turn left past the entrance, and walk via the parking deck to the entrance of building Gk.



Erasmus MC  
University Medical Center Rotterdam



# GETTING TO ERASMUS MC

## Public transport **M B T**

Erasmus MC has excellent public transport connections.

**Metro lines A, B or C:** alight at Dijkzigt station and follow the signs

**Erasmus MC Rochussenstraat.**

**Bus 44:** alight at Dijkzigt station and follow the signs **Erasmus MC Rochussenstraat.**

**Tram 8:** alight at Kievietslaan station. Enter Westzeedijk parking garage and follow the signs **Ingang** (Entrance).

This will lead to the pedestrian area (Passage).

Here you walk out through the main entrance and follow the signs

**Erasmus MC Rochussenstraat.**

When standing in front of the entrance to Erasmus MC Rochussenstraat, turn left past the entrance, and walk via the parking deck to the entrance of building Gk

## By car

Erasmus MC is clearly indicated from the Rotterdam Ring Road. At the Erasmus MC Rochussenstraat, you can not park (only Kiss & Ride and disabled parking spaces).

### Westzeedijk

**Address:** Westzeedijk 361  
3015 AA Rotterdam

After parking your car follow the signs to **Ingang** (Entrance).

This will lead to the pedestrian area (Passage).

Here you walk out through the main entrance and follow the signs

**Erasmus MC Rochussenstraat.**

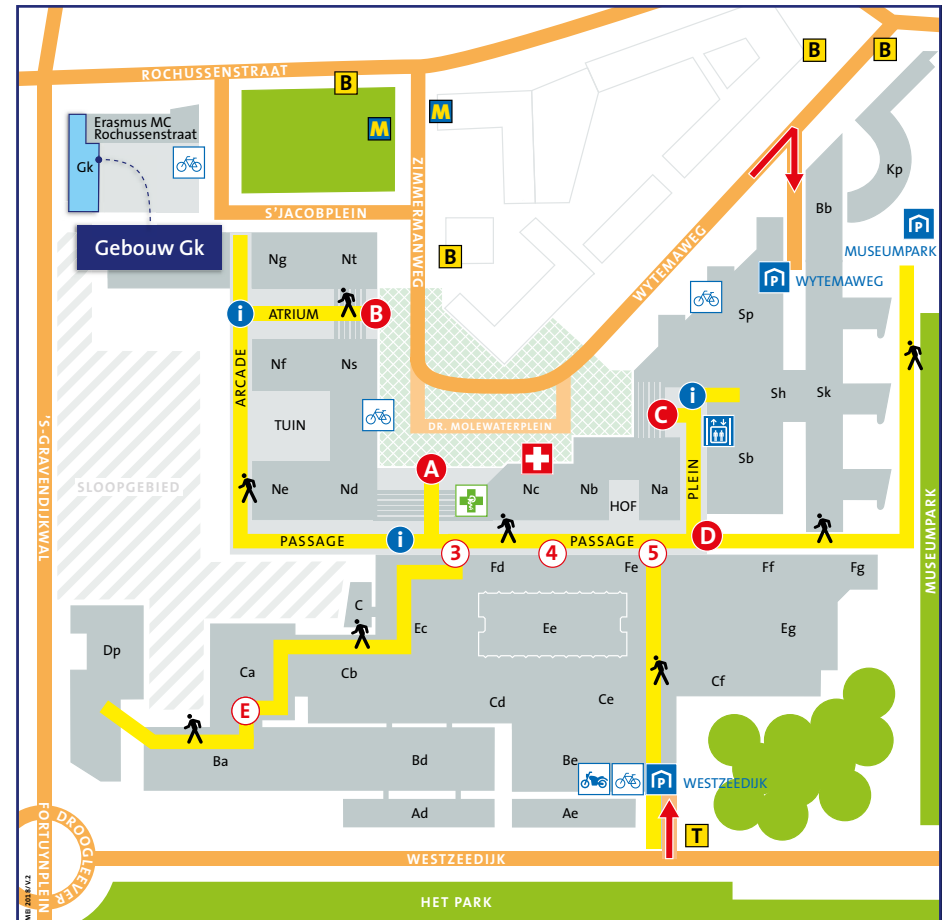
### Wytemaweg

**Address:** Wytemaweg 12  
3015 CN Rotterdam


















After parking your car follow the signs to **Erasmus MC.**

The stairs or elevators will take you to the pedestrian area (Plein).

Here you walk out through **Uitgang** (exit) Erasmus MC Wytemaweg and follow the signs **Erasmus MC Rochussenstraat.**



## DIRECTIONS TO ENTRANCES AND RECEPTION DESKS

- |   |   |   |  |
|---|---|---|--|
|  | Walking route (first floor)   |  | Emergency Room   |
|  | Reception/Information desk  |  | Pharmacy   |
|  | Erasmus MC (main entrance) – Kiss & Ride  |  | <b>From car parking garage Wytemaweg</b><br>Lift/stairs to & from parking garage Wytemaweg |
|  | Erasmus MC Zimmermanweg (entrance) – K&R  |  | Car parking garage   |
|  | Erasmus MC Wytemaweg (entrance) – Kiss & Ride   |  | Bus 44   |
|  | Erasmus MC Museumpark (entrance)  |  | Metrostation Dijkzigt  |
|  | <b>From car parking garage Westzeedijk</b><br>Entrance to buildings Ad, Ba, Bd, Ca, Cb and Dp |  | Tram 8   |
|  | Ingang 3, 4, 5 (entrances) – Kiss & Ride  |  | Unguarded bicycle parking  |
|   |   |  | Unguarded scooter- and motorbike parking   |

For additional information, please see: [www.erasmusmc.nl/bereikbaarheid](http://www.erasmusmc.nl/bereikbaarheid)